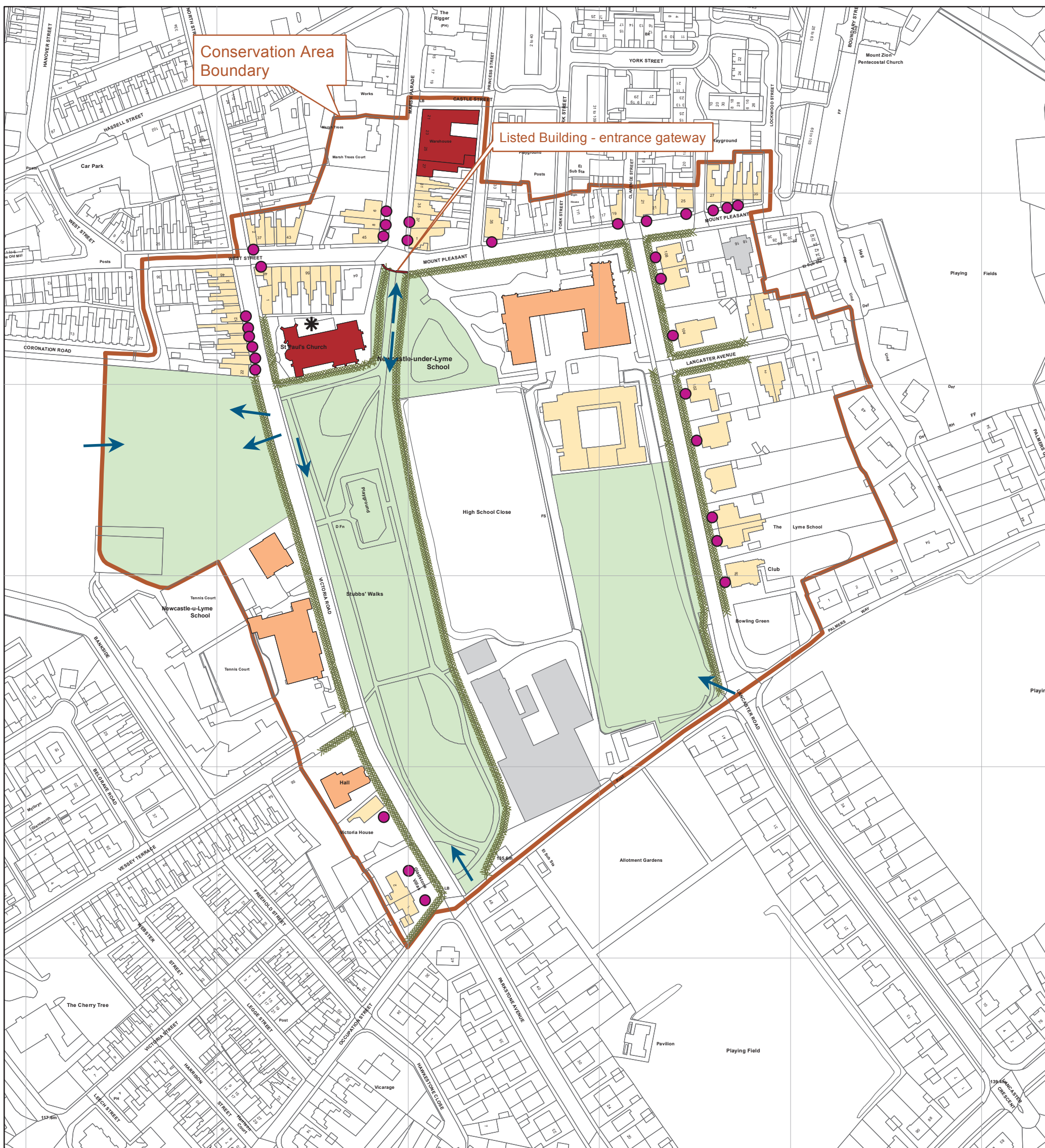












Conservation Area Boundary

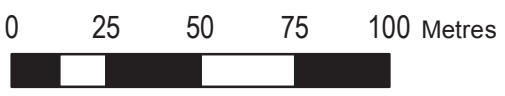
Listed Building - entrance gateway



Stubbs Walks Conservation Area Townscape Appraisal Map

Key

-  Conservation Area boundary
-  Listed buildings
-  Locally listed bldgs
-  Positive buildings
-  neutral building
-  Significant open space
-  Proposed Article 4 buildings
-  landmark building
-  characteristic boundaries
-  Important views




1:2,000
at print size A3



This map is reproduced from Ordnance Survey material with the permission of Her Majesty's Stationery Office. Crown Copyright. Unauthorised reproduction infringes Crown Copyright and may lead to civil proceedings.
Newcastle Under Lyme Borough Council - 100019654 - 2012

This Map remains the property of Newcastle-under-Lyme Borough Council and should only be used in connection with the purpose for which it was issued.



NEWCASTLE-UNDER-LYME
BOROUGH COUNCIL